



Whittier Moves Transportation Master Plan

Public Open House

SEPTEMBER 2025

What is Transportation Master Planning?



Transportation Master Planning is...

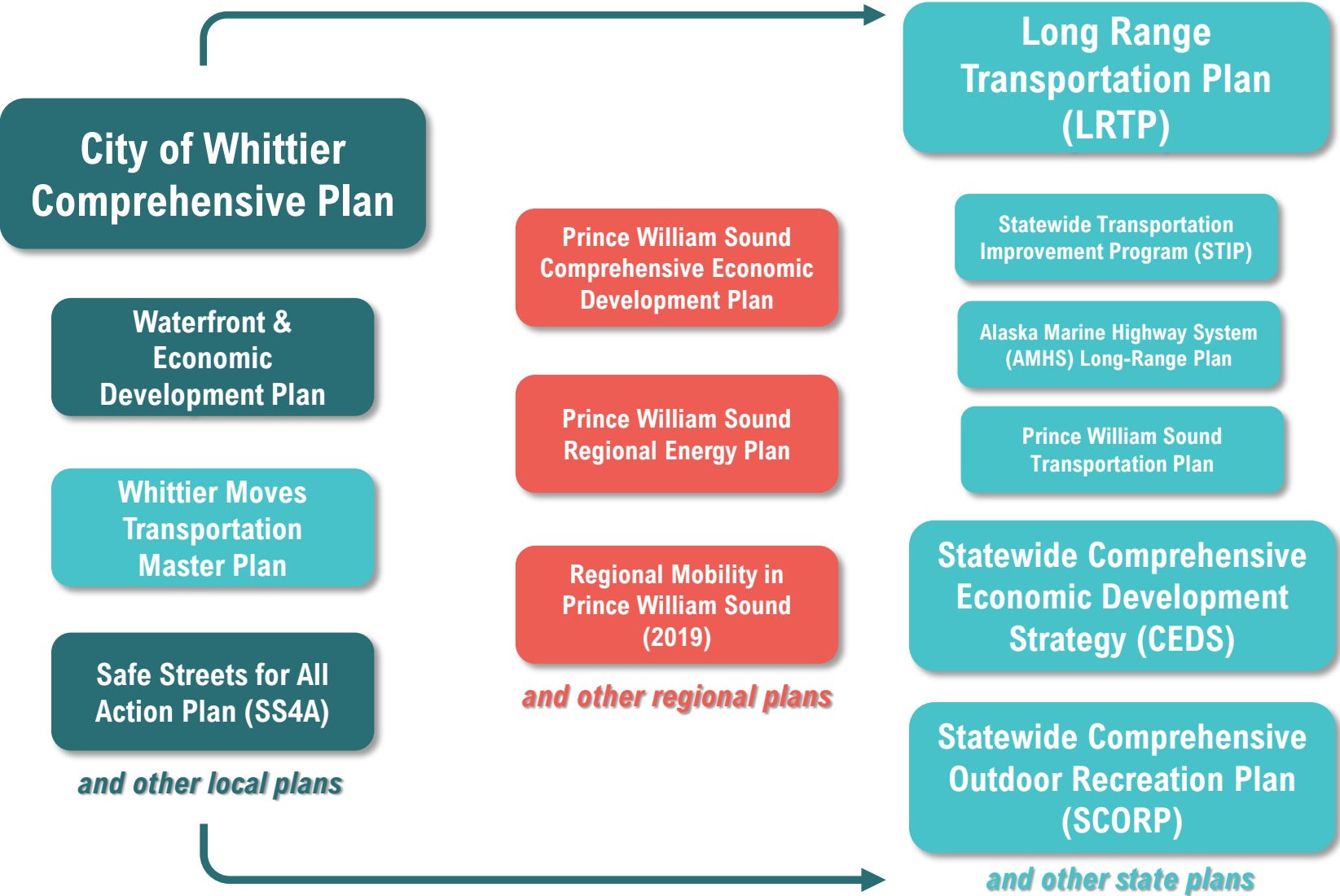
- A **long-term vision** for how a community's transportation system should grow and improve.
- A process that **gathers input** from residents, businesses, and stakeholders.
- A way to **identify priorities** (safety, access, connectivity, economic growth, environmental concerns).
- A **coordinated framework** that guides future funding, design, and policy decisions.
- A tool to **balance needs** for all users: drivers, pedestrians, cyclists, transit, freight.
- A plan that can **be updated** based on community input and needs.

Transportation Master Planning is not...

- A **construction plan** with specific projects ready to build right away.
- A plan created **behind closed doors** without community involvement.
- A guarantee that **every idea or project** will be funded and built.
- A **short-term “to-do list”** for maintenance or quick fixes.
- A plan focused only on **one mode** of travel.



Whittier's Family of Plans in Relation to State Planning Documents



PLAN KEY:

Whittier Plans
Regional Plans
State Plans

Whittier's Comprehensive Master Plan will get started early next year.



FUNDING:

Planning efforts guide funding decisions, which ultimately shape and deliver the projects identified.

Objectives



Establish a Transportation Vision: Define a clear and compelling vision for Whittier's future transportation system that aligns with the City's strategic goals and future land use.



Explore Funding Options: Identify and evaluate innovative funding opportunities to support the realization of transportation improvements.



Identify Incremental Improvements: Outline specific improvement projects that support future usage needs and improve movement to and between the various activities within the City of Whittier.



Practical Implementation: Provide an actionable plan that remains relevant and usable, with the use of short-term (1-2 years), medium-term (3-5 years), and long-term (5 years and beyond) timescales.

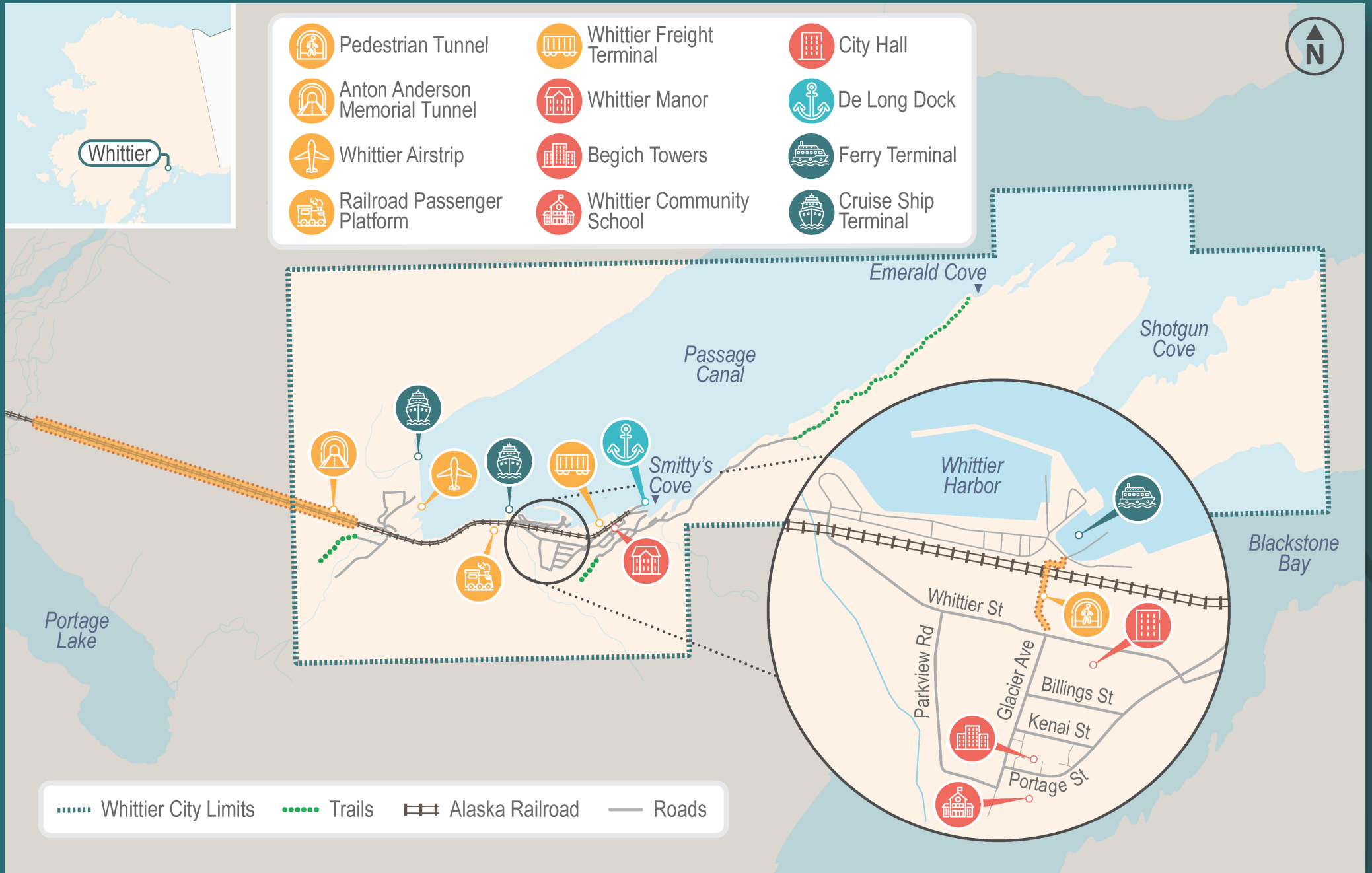


Incorporate Stakeholder Input: Incorporate a plan that actively gathers and uses feedback from a broad range of stakeholders and the public.



Promote Multimodal Transportation and Intermodal Connectivity: Create a plan that identifies and improves multimodal transportation and intermodal connectivity for the wide range of users.

Planning Area



Whittier's Background



Strategic hub for tourism, freight, rail, and Alaska Marine Highway System




Constrained by narrow geography, limited land, and sole vehicle access via the one-way tunnel



Military legacy including the Alaska Railroad land ownership and the Buckner Building

Photo from the Buckner Building Wikipedia page



Tourism draw with two cruise terminals, day cruises, and abundant wildlife/recreation

Transportation in Whittier

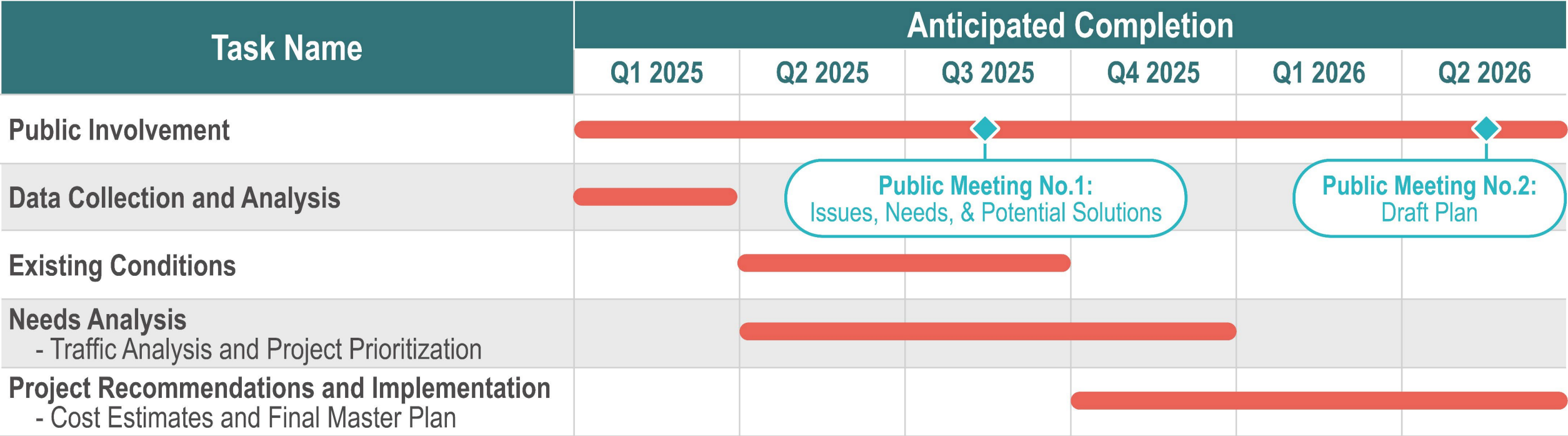


Current Opportunities

- **Cruise ship** docks and activities
- **Visitor facilities needed** for tourism, shopping, and transportation staging
- **Shotgun Cove** road extension
- **ARRC freight growth** with plans for container, break-bulk, and rail infrastructure upgrades
- **Small boat harbor demand** with years-long waitlists for private slips
- **Business expansion opportunities** through the City's Draft Waterfront & Economic Development Plan
- **Transportation challenges** with delays and need for multimodal improvements



Anticipated Schedule



What We've Heard From Residents



Issues & Needs

- Poor road and sidewalk conditions, including potholes and winter maintenance
- Parking congestion and limited availability
- Railroad crossing delays and tunnel schedule constraints
- Safer sidewalks, crossings, and bicycle connections within town
- Limited and inconsistent airstrip infrastructure, with seasonal maintenance needs

Opportunities & Suggested Solutions

- Extend and reprioritize tunnel hours to better serve residents
- Increase rail use over buses/motorcoaches for cruise passengers
- Add shuttle services linking cruise ports, train station, harbor, and town areas
- Strengthen coordination with city administration and address corporate land ownership concerns

What We've Heard From **Commuting Workers**



Issues & Needs

- High tunnel fees, limited schedules, and conflicts with freight, RVs, buses, and trains
- Limited harbor amenities, parking shortages, and inadequate services/facilities
- Insufficient airport infrastructure for emergencies or weather-dependent uses
- More consistent parking and expanded harbor amenities (slips, repair areas)
- Stronger traffic management and enforcement to reduce congestion

Opportunities & Suggested Solutions

- Extend/flex tunnel hours and regulate traffic by mode (freight, RVs, buses, motorcoaches)
- Explore new infrastructure such as elevated gondolas or a traffic-only tunnel
- Roadway upgrades, including added lanes, and consistent maintenance
- Shift rail freight operations to non-active hours while balancing tourism growth
- Crossing enforcement in high pedestrian areas

What We've Heard From **Visitors**



Issues & Needs

- Pedestrian safety concerns, including limited sidewalks and poor signage
- Maintain and improve the airport/airstrip to support year-round access
- Expanded parking, including long-term boat trailer and seasonal visitor spaces
- Additional visitor amenities such as camping areas, lodging, and public kayak launches


Opportunities & Suggested Solutions

- Reassess tunnel fees, harbor charges, and local tax structures
- Improve harbor facilities (boat slips, launch sites, staffing, signage, and staging areas)
- Add covered walkways, wayfinding, and visitor information centers to support navigation
- Develop scenic roads, hiking trails, and recreation access to strengthen Whittier's tourism appeal
- Support more local business and mixed land uses

Themes from Public Feedback



Safety



Tunnel Access/Delays



Maintenance & Ownership



Parking



Wayfinding/Signage



Community Access

**Want to improve transportation in Whittier?
Grab a marker & share your ideas here:**



We want your feedback!

Project Contacts:

DOT&PF

- Scott Maybrier, Project Manager
- Judy Chapman, Planning Lead

City of Whittier

- Jackie Wilde, City Manager
- Adison Spafford, Assistant City Manager

DOWL

- Renee Whitesell, Project Manager
- Talli Vittetoe, Public Involvement

Website: www.WhittierMoves.com

Scan this code with your
smartphone camera to view the
website and submit comments
on **Whittier Moves**.

